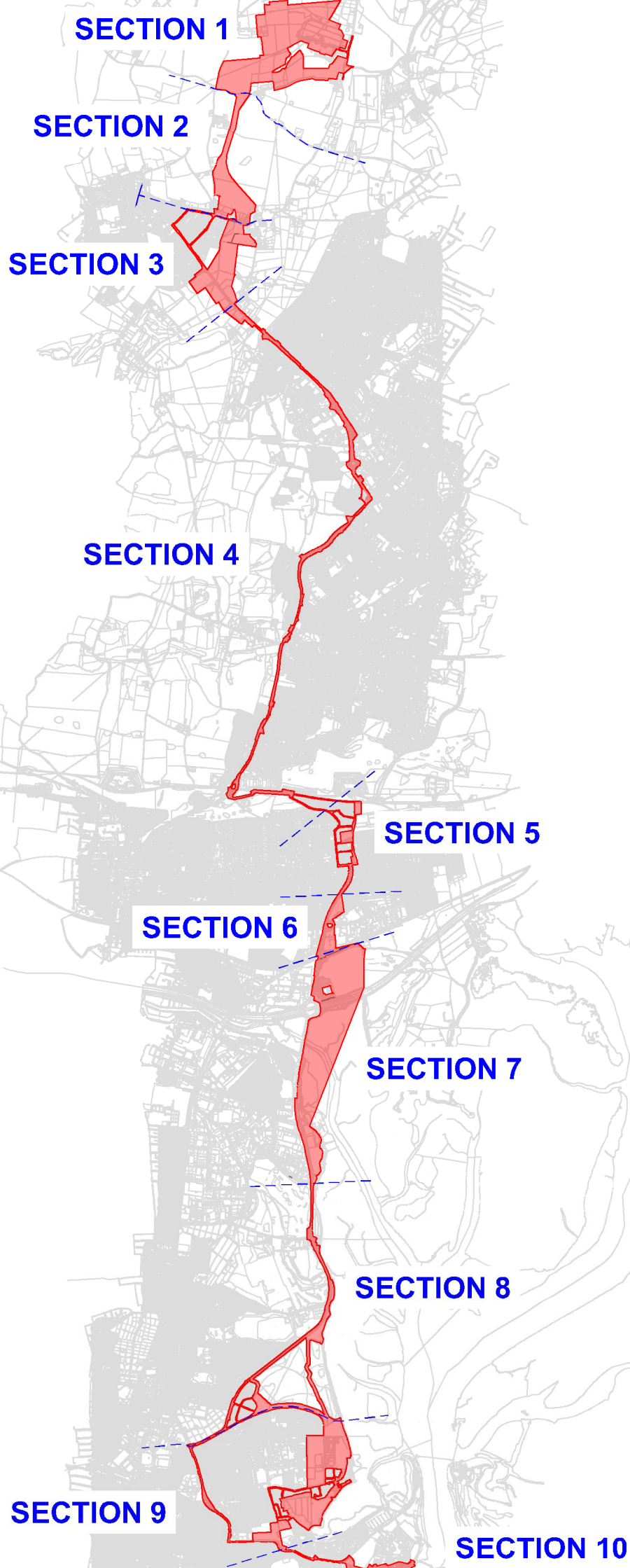






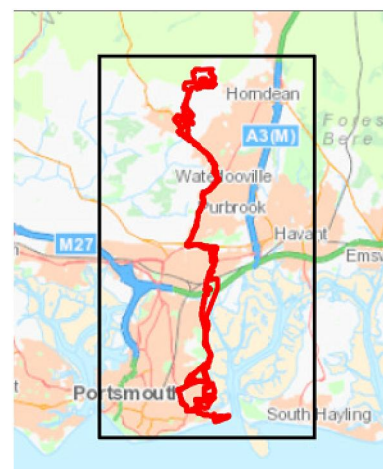
ORIGINAL SCALE 1:50000



LEGEND

-  ONSHORE SITE BOUNDARY
-  SECTIONS AS PER BELOW
- SECTION 1 - LOVEDEAN (CONVERTER STATION AREA)
- SECTION 2 - ANMORE
- SECTION 3 - DENMEAD / KINGS POND MEADOW
- SECTION 4 - HAMBLEDON ROAD TO BURNHAM ROAD
- SECTION 5 - FARLINGTON
- SECTION 6 - ZETLAND FIELD AND SAINSBURYS CAR PARK
- SECTION 7 - FARLINGTON JUNCTION TO AIRPORT SERVICE ROAD
- SECTION 8 - GREAT SALTERNS GOLF COURSE TO VELDER AVENUE / MOORINGS WAY
- SECTION 9 - VELDER AVENUE / MOORINGS WAY TO BRANSBURY ROAD
- SECTION 10 - EASTNEY (LANDFALL)
-  MARINE SITE BOUNDARY
-  THE ENGLISH CHANNEL

FOR DETAILS ON EACH SECTION, PLEASE SEE THE FEEDBACK FORM AT <https://aquindconsultation.co.uk/>



| REV | DATE | BY | DESCRIPTION | CHK | APP |
|-----|------------|-----|-------------|-----|-----|
| 1 | 14/02/2019 | JPW | FIRST ISSUE | L.P | M.M |

DRAWING STATUS: PUBLIC



WSP House, 70 Chancery Lane, London, WC2A 1AF, UK
T+ 44 (0) 207 314 5000, F+ 44 (0) 207 314 5111
wsp.com



PROJECT: AQUIND Interconnector

TITLE: RED LINE BOUNDARY SHEET 1 OF 2

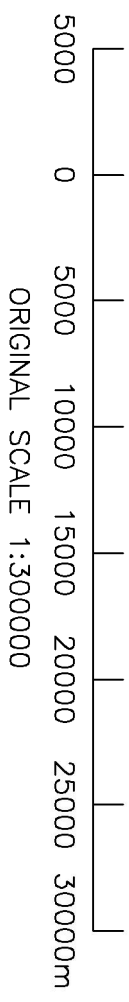
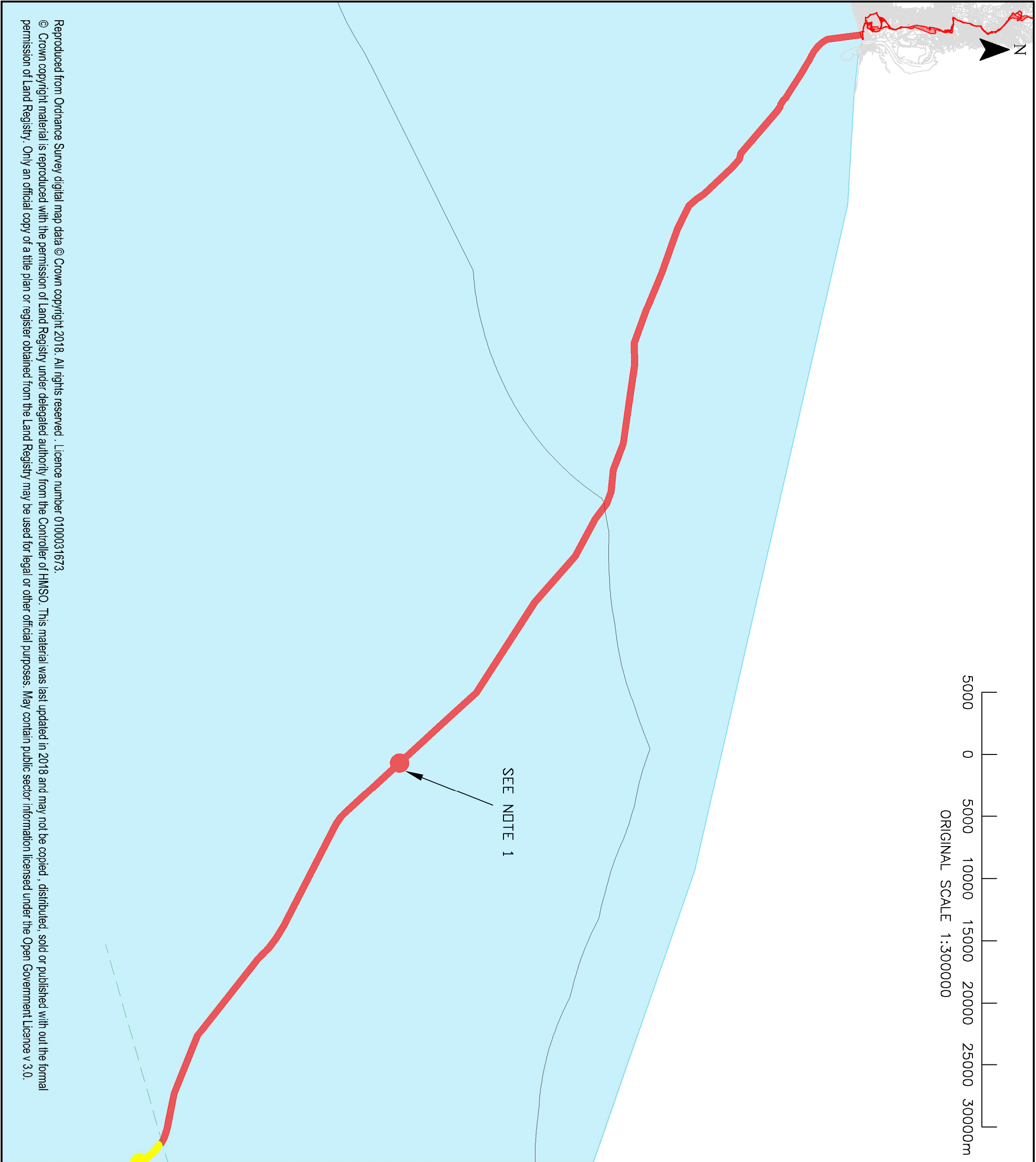
| | | |
|-------------------------|------------------|------------------|
| SCALE AT A3: 1:50000 | CHECKED: L.P | APPROVED: M.M |
| PROJECT No: EN020022 | DESIGNED: L.P | DRAWN: J.W |
| DATE: 14/02/2019 | | |

DRAWING No: EN020022-RLB-0001_1 REV: 1

© WSP UK Ltd

Reproduced from Ordnance Survey digital map data © Crown copyright 2018. All rights reserved . Licence number 0100031673.
© Crown copyright material is reproduced with the permission of Land Registry under delegated authority from the Controller of HMSO. This material was last updated in 2018 and may not be copied , distributed, sold or published with out the formal permission of Land Registry. Only an official copy of a title plan or register obtained from the Land Registry may be used for legal or other official purposes. May contain public sector information licensed under the Open Government Licence v 3.0.

File name \\UK.WSPGROUP.COM\CENTRAL_DATA\PROJECTS\62100XXXX62100616 - AQUIND VO NO.3\A DCOIC. ENGINEERING\1.0 RED LINE BOUNDARY\WIPIEN020022-RLB-0001_LATEST COPY.DWG.



Reproduced from Ordnance Survey digital map data © Crown copyright 2018. All rights reserved. Licence number 0100031673.
 © Crown copyright material is reproduced with the permission of Land Registry under delegated authority from the Controller of HMSO. This material was last updated in 2018 and may not be copied, distributed, sold or published without the formal permission of Land Registry. Only an official copy of a title plan or register obtained from the Land Registry may be used for legal or other official purposes. May contain public sector information licensed under the Open Government Licence v 3.0.

LEGEND

- ONSHORE SITE BOUNDARY
- 12nm LIMIT
- EXCLUSIVE ECONOMIC ZONE BOUNDARY
- MARINE CABLE CORRIDOR (PART OF RED LINE BOUNDARY)
- FRENCH MARINE CABLE CORRIDOR
- THE ENGLISH CHANNEL

FOR DETAILS ON EACH SECTION, PLEASE SEE THE FEEDBACK FORM AT <https://aquindconsultation.co.uk/>

NOTE:

1. CABLE CROSSES THE ATLANTIC CROSSING TELECOMS CABLE

| REV | DATE | BY | DESCRIPTION | CHK | APP |
|-----|------------|-----|-------------|------|------|
| 1 | 14/02/2019 | JPW | FIRST ISSUE | J.P. | M.M. |

DRAWINGS STATUS: PUBLIC



WSP House, 70 Chancery Lane, London, WC2A 1AF, UK
 T+ 44 (0) 207 314 5000, F+ 44 (0) 207 314 5111
 wsp.com



PROJECT: AQUIND Interconnector

TITLE: RED LINE BOUNDARY SHEET 2 OF 2

| SCALE AT A3: | CHECKED: | APPROVED: |
|--------------|----------|-----------|
| 1:300000 | LP | MM |

| PROJECT No: | DESIGNED: | DRAWN: | DATE: |
|-------------|-----------|--------|------------|
| EN020022 | LP | JW | 14/02/2019 |

| DRAWING No: | REV: |
|---------------------|------|
| EN020022-RLB-0001_2 | 1 |